







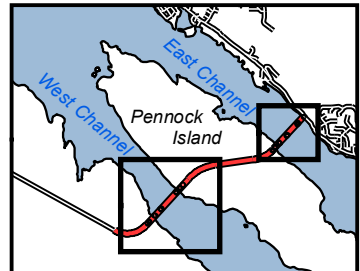


### Alternative F3: Proposed Dredging, Pier Locations, and Marine Resources

-  F3
  -  Pier Footing
  -  Proposed Dredging (West Channel only)
- Marine Resources
-  Algae
  -  Bull Kelp
  -  Cucumber
  -  Eelgrass
  -  Laminaria



Date: October 18, 2012  
 Projection: Alaska State Plane Zone 1, NAD 27  
 Author: HDR Alaska, Inc.  
 Sources: KGB, HDR Alaska, Inc.



**Figure 4.3**