








Tongass Narrows Primary Waterway Uses

- Waterway Uses**
-  Cruise Ship Anchorage and Tender Operations
 -  Airport Ferry Crossing
 -  Fishing Vessel Anchorage
 -  Sailboat Regatta Zone
 -  Kayak Crossing Zone
- Roads
 — Docks
 Water Bodies
 Streams

Note: Seaplane zones can be seen on Figure 3.10 and 3.12 .

Source: U.S. Coast Guard, *Tongass Narrows Voluntary Waterway Guide*, April 2012.

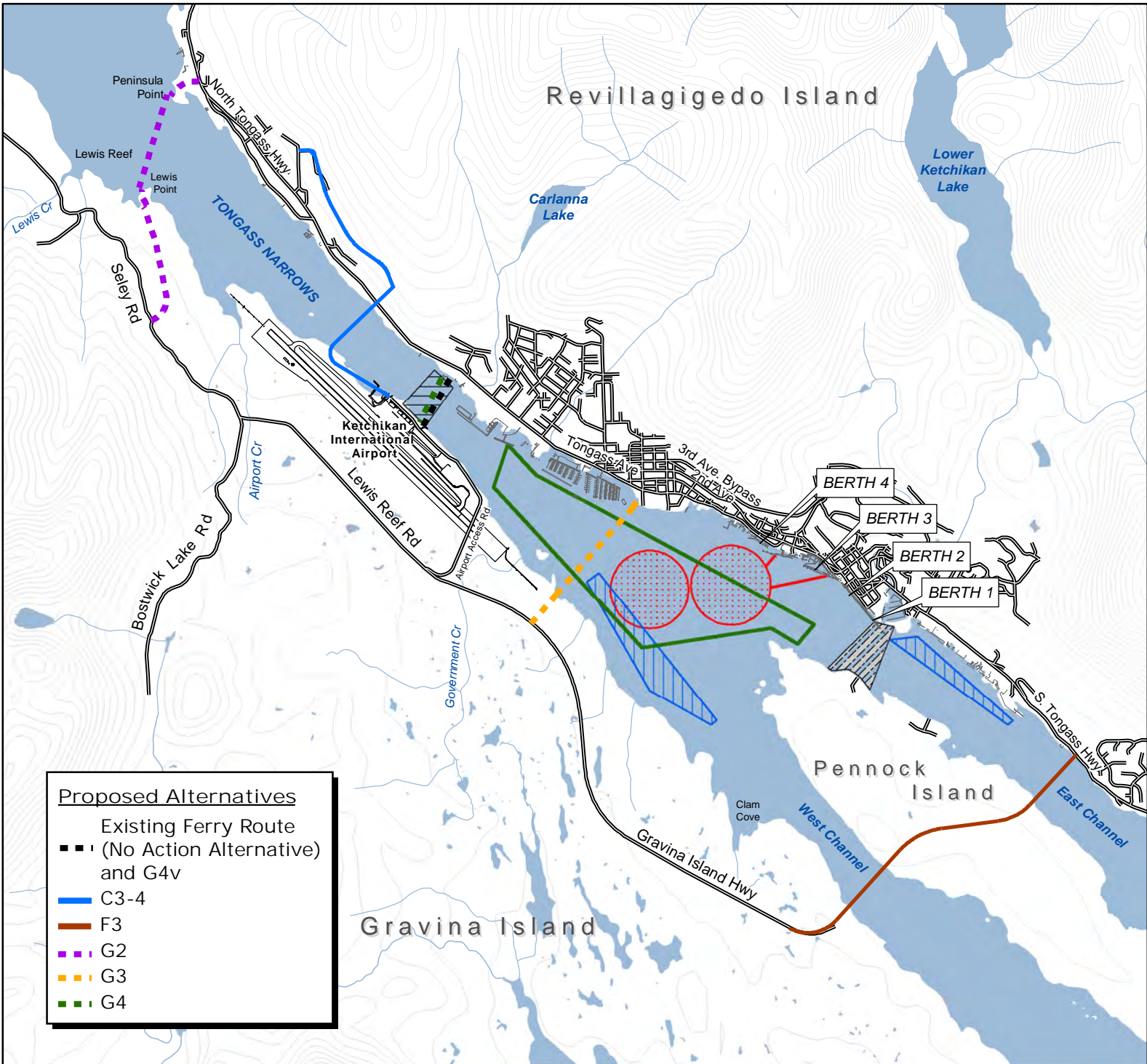
Updated



Date: January 6, 2017
 Projection: Alaska State Plane Zone 1, NAD 27
 Author: HDR Alaska, Inc.
 Sources: USCG; Borough; HDR Alaska, Inc.



Figure 3.13



- Proposed Alternatives**
- Existing Ferry Route
 - (No Action Alternative) and G4v
 - C3-4
 - F3
 - G2
 - G3
 - G4